	<b>KINCARDINE OFFSHORE WINDFARM PROJECT</b>	<b>Document Number</b> <b>KOWL-MEM-0001-069</b>
	<b>Memorandum</b>	<b>Issue Date</b> <b>06/07/2021</b>
		<b>Page 1 of 2</b>


**Notice to Mariners of Activities associated with the Development of the  
Kincardine Offshore Windfarm – KIN-05 As-built Position**

Please be advised that the floating wind turbine KIN-05 complete with assembled wind turbine is moored in its operational location. Additional works will be continuing for the commissioning of the turbine, requiring regular crew boats on a daily basis.



WGS 84 UTM ZONE 30N							
	Easting	Northing	Latitude	Longitude	Light	Sound Signal	AToN/AIS - MMSI
North Corner (with turbine) (C1)	569980.83	6319152.74	57° 00.634' N	1° 50.859' W	Yellow every 5 seconds	-	-
South West Corner (C2)	569926.91	6319120.93	57° 00.618' N	1° 50.913' W	Yellow every 5 seconds	Morse "U" every 30 seconds	538008949
South East Corner (C3)	569981.22	6319089.60	57° 00.600' N	1° 50.860' W	Yellow every 5 seconds	-	-
KIN-05-ML1 Anchor As-Built	570226.90	6319573.46	57° 00.859' N	1° 50.609' W	NA	NA	NA
KIN-05-ML2 Anchor As-Built	569442.82	6319140.95	57° 00.633' N	1° 51.391' W	NA	NA	NA
KIN-05-ML3 Anchor As-Built	570270.75	6318586.72	57° 00.326' N	1° 50.582' W	NA	NA	NA

	WGS 84 UTM ZONE 30N
<b>Latitude</b>	57°00.617'
<b>Longitude</b>	1°50.877'
<b>Easting</b>	569963.14
<b>Northing</b>	6319120.78

	<b>KINCARDINE OFFSHORE WINDFARM PROJECT</b>	<b>Document Number KOWL-MEM-0001-069</b>
	<b>Memorandum</b>	<b>Issue Date 06/07/2021</b>
		<b>Page 2 of 2</b>

KIN-05 Main Dimensions		
Dimension	Value	Unit
Length (max)	75.36	m
Platform depth moulded	29	m
Turbine hub height	104	m
Diameter of blades	164	m
Operating draft	18	m
Power of the Vestas V164 turbine	9.5	MW

### 1. General Safety Advice

For marine and aviation safety advice refer to document KOWL-PL-0004-001 – Lighting and Marking Plan which can be found on the Pilot-Renewables and Marine Scotland websites linked below:

<http://pilot-renewables.com/>

<https://www.gov.scot/Topics/marine/Licensing/marine/scoping/Kincardine>

### 2. Contact Details

Name	Job Title	Telephone	Email
John Giles	Senior Project Engineer	T: +44 (0)1224 060452 M: +44 (0) 751 901 2584	<a href="mailto:jgiles@w3gmarine.co.uk">jgiles@w3gmarine.co.uk</a>
Michael Sutherland	KOWL Fisheries Liaison Officer (FLO)	07928484343	<a href="mailto:avoca61@gmail.com">avoca61@gmail.com</a>

Signed by

Alan West

[.....] (Name)

*Alan West*

[Alan West (Jul 6, 2021 15:43 GMT+1).....] (Signature)

Manager

[.....] (Title)

6th July 2021

[.....] (Date)






# KOWL-MEM-0001-069 - Notice to Mariners (NtM) KIN-05 As-built Position

Final Audit Report

2021-07-06

Created:	2021-07-06
By:	Hira Qayyum (hqayyum@w3gmarine.co.uk)
Status:	Signed
Transaction ID:	CBJCHBCAABAAi5td-PfjGHDRtvRGpc2-8ntmhWszdEey

## "KOWL-MEM-0001-069 - Notice to Mariners (NtM) KIN-05 As-built Position" History

-  Document created by Hira Qayyum (hqayyum@w3gmarine.co.uk)  
2021-07-06 - 2:41:44 PM GMT- IP address: 86.151.120.91
-  Document emailed to Alan West (awest@w3gmarine.co.uk) for signature  
2021-07-06 - 2:42:31 PM GMT
-  Email viewed by Alan West (awest@w3gmarine.co.uk)  
2021-07-06 - 2:43:10 PM GMT- IP address: 84.64.253.170
-  Document e-signed by Alan West (awest@w3gmarine.co.uk)  
Signature Date: 2021-07-06 - 2:43:59 PM GMT - Time Source: server- IP address: 84.64.253.170
-  Agreement completed.  
2021-07-06 - 2:43:59 PM GMT